
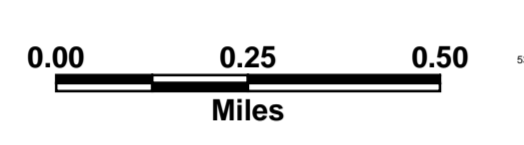
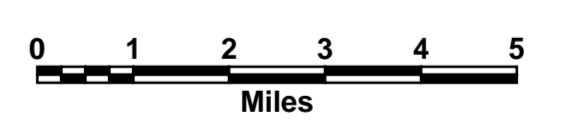


ROADS AND ROADWAY FEATURES		LEGEND	
Controlled Access (With Interchange) - Interstate		Conservation and Recreation	
Kansas Turnpike (KTA) (With Interchange)		Public Recreation	
US Route - Controlled Access (With Interchange)		Scenic, Tourist, or Historical Site	
US Route - Controlled Access (With Interchange)		Trailer Park	
US Route - Divided		Hotel or Motel	
US Route - Undivided		Camp or Lodge (Permanent Site with Building)	
State Route - Controlled Access (With Interchange)		Small Park (SP - State Park, CP - County Park, MP - Municipal Park, SR - Safety Rest Area)	
State Route - Divided		Game Farm	
State Route - Undivided		Game Preserve or Bird Sanctuary	
RS Route - Divided		Rifle Club (Public)	
RS Route - Paved		Golf Course or Country Club	
RS Route - Unpaved		Riding Academy, Saddle Club, or Stables	
Minor Road - Paved		Race Course or Speedway	
Minor Road - Stone or Gravel		Marina	
Minor Road - Soil		Roadside	
Side Road or Street in Unincorporated Area		Fair Grounds	
ROAD SYSTEM DESIGNATION		FARM UNITS, DWELLINGS, ETC. IN USE ABANDONED	
County Road System		Dwelling	
Rural Secondary System		Multi Dwelling	
County Road System		Church or Other Religious Institution	
Points Between Which Distances are Measured		Cemetery	
Interstate Numbered Highway		Church with Cemetery	
U.S. Numbered Highway		Rest Home	
State Highway System or State Numbered Highway		Hospital	
End of Designated System or Marked Route		State Post or Entry or Weigh Station	
RAILROADS		Group of Mixed Cultural Features Closely Spaced	
Railroad (Operating Company)		INDUSTRIAL	
Grade Crossing		Store or Small Business Establishment	
Railroad Above		Mine	
Railroad Below		Oil or Gas Well(s)	
AIRWAYS AND AIRPORTS		Storage Tank(s) (Gas or Oil)	
Military Field (Some Facilities Available)		Pumping or Gauging Station	
Airfield (Limited Facilities)		Orchard or Tree Farm	
Airway Light Beacon (General)		Grain Elevator	
Airport (Complete Facilities) (Commercial or Municipal)		Stock Yard - Loading Pen or Corral	
DRAINAGE		Quarry	
Major River		Flooded Land	
River		EDUCATIONAL AND CORRECTIONAL INSTITUTION	
Minor Drainage		Schoolhouse	
Irrigation Ditch or Canal		Grange, Townhall, or Community Center	
Lake Subject to Flood, Overflow Land		K.S.U. Agricultural Research Center	
Lake, Reservoir, or Pond (With Dam)		Correctional Institution	
BRIDGES		Museum (General)	
Bridges (Total Span Greater than 20 Feet)		PUBLIC SERVICE FACILITIES	
Open to Traffic		Post Office	
Closed to Traffic		Road Maintenance Shop	
Highway Grade Separation		Fire Station	
MISCELLANEOUS		Landfill	
Roundabout		Sewage Disposal Plant	
Bike and Walking Trail		Salvage Yard	
Levee or Dike		Power Plant	
Natural or Concrete Ford		Power Substation	
Gate Across Any Road (Any Type)		Water Tower	
BOUNDARIES		Water Treatment Plant	
State		Wind Farm	
County		Radio Station (With Call Letters)	
City Limits		U.S. Corps of Engineers Office	
Section Lines		NATURAL FEATURES	
Boundary to Mark Enlargement Inset		Prominent Elevation - With Name (Numerals Indicate Elevation Above Sea Level)	
Parks and Other Reservations National, State, County or Municipal Park, Indian Reservation, National Monument, Federal Development Project		MILITARY	
Urban Boundary		Fort, Army Camp, Barracks, or Other Military Post	
		CITIES OR NAMED PLACES	
		State Capital	
		County Seat	
		Populated Places	
		Locale	
		Incorporated City	



**GENERAL HIGHWAY MAP
SEDGWICK COUNTY
KANSAS**

PREPARED BY THE
**KANSAS DEPARTMENT OF TRANSPORTATION
BUREAU OF TRANSPORTATION PLANNING**
IN COOPERATION WITH
**U.S. DEPARTMENT OF TRANSPORTATION
FEDERAL HIGHWAY ADMINISTRATION**



November 2011
LAMBERT CONFORMAL CONIC PROJECTION

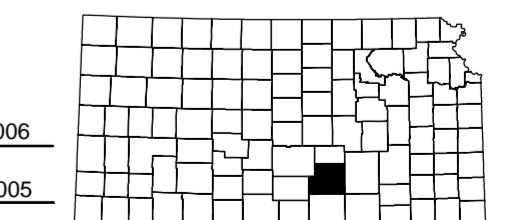
POPULATION - 2011 U.S. CENSUS
CERTIFIED TO THE SECRETARY OF STATE
BY DIVISION OF THE BUDGET JULY 1, 2011

REINVENTORY COMPLETED 9-5-2006

RURAL SECONDARY SYSTEMS REVISED TO 8-15-2005

STATE BRIDGE DATA REVISED TO 1-22-2010

NON-SYS BRIDGE DATA REVISED TO 10-8-2008



KDOT makes no warranties, guarantees, or representations for accuracy of this information and assumes no liability for errors or omissions.

**COMPUTER
GENERATED**